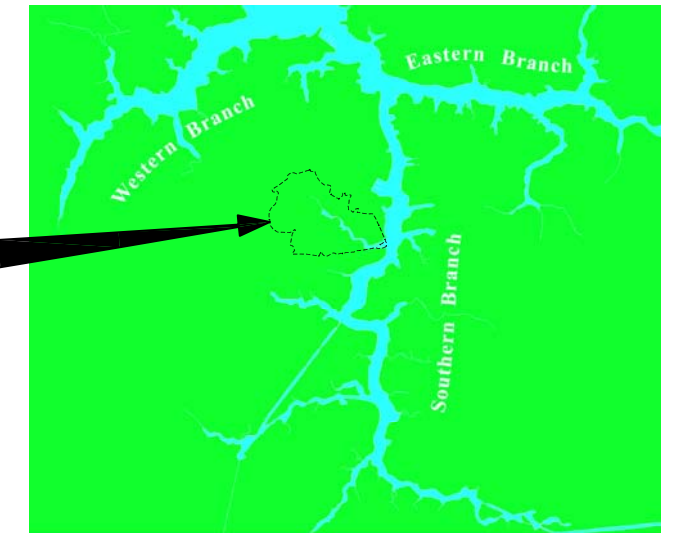


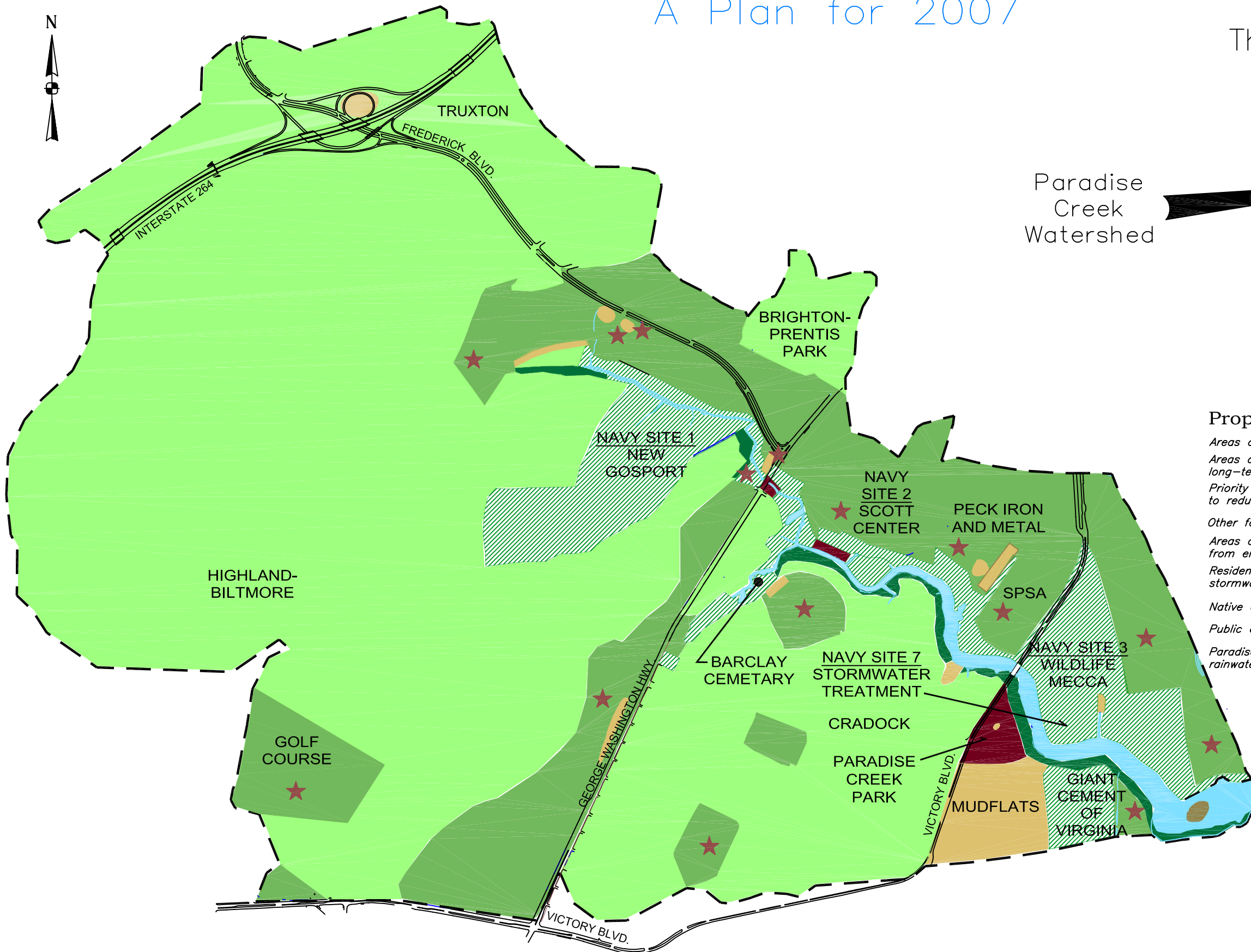
Paradise Found: The Environmental Restoration of Paradise Creek A Plan for 2007












The Elizabeth River



Paradise Creek Watershed



Proposed Restoration at Paradise Creek

-  Areas designated for wildlife habitat restoration
-  Areas designated for wildlife habitat restoration plus long-term conservation
-  Priority River Star businesses, government and school facilities encouraged to reduce pollution and create wildlife habitat
-  Other facilities encouraged to reduce pollution and create wildlife habitat
-  Areas designated to treat stormwater runoff, reducing new contaminants from entering the creek
-  Residential areas encouraged to create wildlife habitat and reuse stormwater with rain barrels
-  Native oyster reef in this area
-  Public access sites for recreation at the creek
-  Paradise Creek watershed; if you live within these 2.9 sq. miles, rainwater from your yard, roof, and street drain into the creek

THE Elizabeth River Project



Map provided courtesy of Tetra Tech FW, INC.